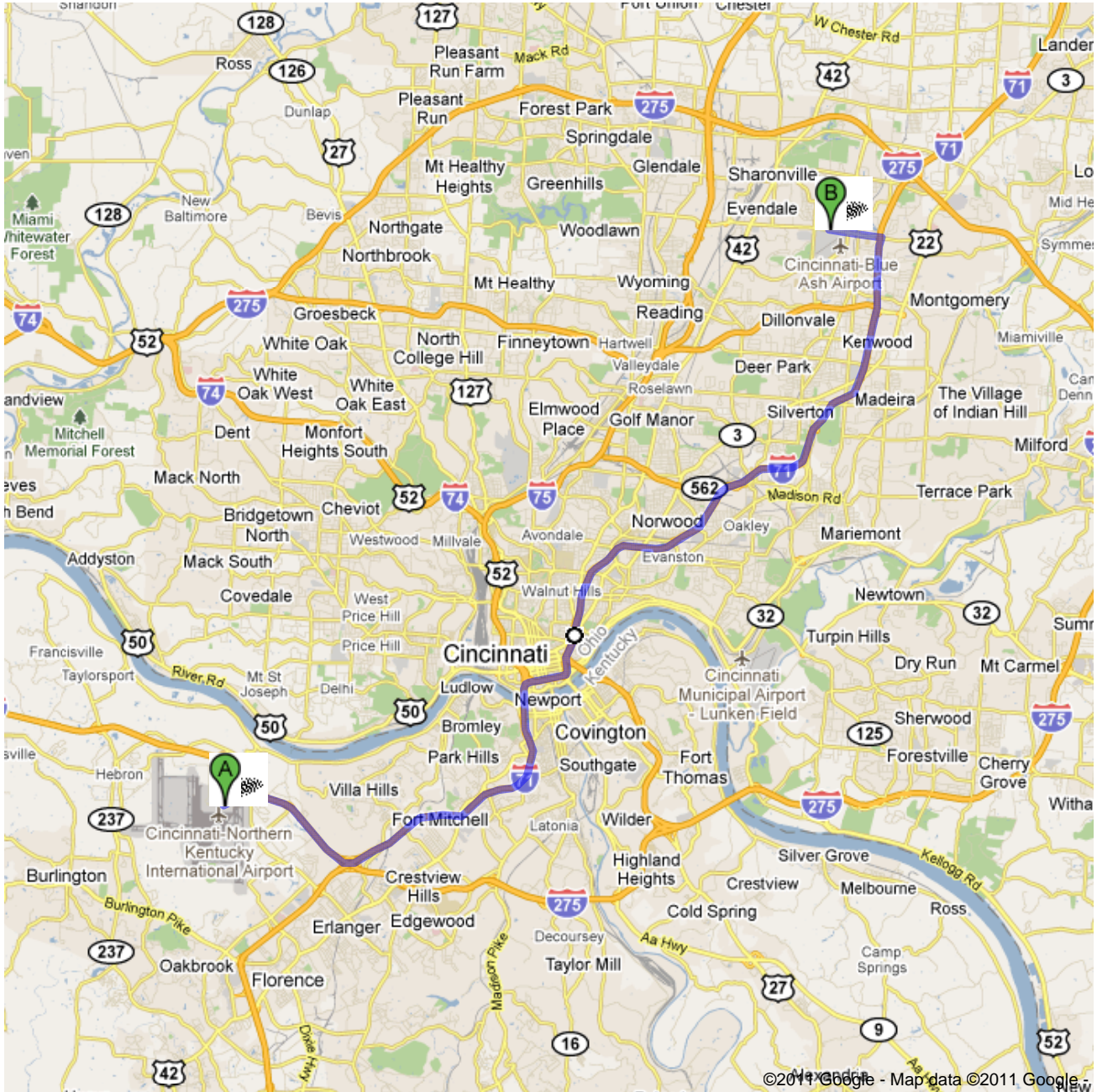










Directions to 4320 Glendale Milford Rd,
Cincinnati, OH 45242
29.2 mi – about 39 mins

Save trees. Go green!
Download Google Maps on your phone at google.com/gmm



**Cincinnati/Northern Kentucky Airport**
Florence, Kentucky 41042 - (859) 767-3151

- | | | |
|---|---|-----------------------------|
| 1. | Head east on Lincoln Rd toward Terminal Dr | go 0.2 mi
total 0.2 mi |
|  | 2. Lincoln Rd turns slightly left and becomes Terminal Dr
About 1 min | go 0.3 mi
total 0.5 mi |
|  | 3. Keep right at the fork
About 1 min | go 0.8 mi
total 1.3 mi |
|  | 4. Merge onto I-275 E via the ramp to I-71/I-75/Cincinnati/Lexington/Louisville
About 3 mins | go 3.3 mi
total 4.6 mi |
|  | 5. Take exit 84 to merge onto I-71 N/I-75 N toward Cincinnati
Entering Ohio
About 9 mins | go 7.7 mi
total 12.3 mi |
|  | 6. Slight right onto I-71 N (signs for US-50 E/Columbus)
About 19 mins | go 15.4 mi
total 27.7 mi |
|  | 7. Take exit 15 for Pfeiffer Rd | go 0.2 mi
total 27.9 mi |
|  | 8. Turn left onto Pfeiffer Rd
About 2 mins | go 0.6 mi
total 28.5 mi |
| 9. | Continue onto Glendale Milford Rd
Destination will be on the right
About 2 mins | go 0.7 mi
total 29.2 mi |



4320 Glendale Milford Rd, Cincinnati, OH 45242

These directions are for planning purposes only. You may find that construction projects, traffic, weather, or other events may cause conditions to differ from the map results, and you should plan your route accordingly. You must obey all signs or notices regarding your route.

Map data ©2011 Google

Directions weren't right? Please find your route on maps.google.com and click "Report a problem" at the bottom left.